

TRAVELLING TO BANGOR BY ROAD

From the South/North/East England:

In most cases, the fastest route to Bangor is the A55 expressway along the north Wales coast.

From West Wales:

Follow the A814 northwards from Aberystwyth to Bangor.

From South Wales:

Follow the A9 through Hereford, Evesham, Worcester, Birmingham, then follow Wrexham and Chester signs to the A55.

From the A487: At the A814 A814


roundabout, take the north exit off the roundabout sign-posted to

TRAVELLING TO BANGOR BY TRAIN

Bangor is on the main line to Holyhead and is served by direct trains from London, Manchester, Birmingham and Cardiff. Bangor train station is a short walk from most of the university buildings.

GETTING TO THE UNIVERSITY

From the A55/A5: Leave the A55 at Junction 1, sign-posted Bangor and Yrifysgol Gwynedd University, and follow signs for Bangor and the city-centre. After around 0.5 miles, you will enter the city centre along North Road as shown on the main map on page 10. Please use the main map and key on page 10 to locate the particular building you wish to visit.



GETTING TO THE SCHOOL OF OCEAN SCIENCES

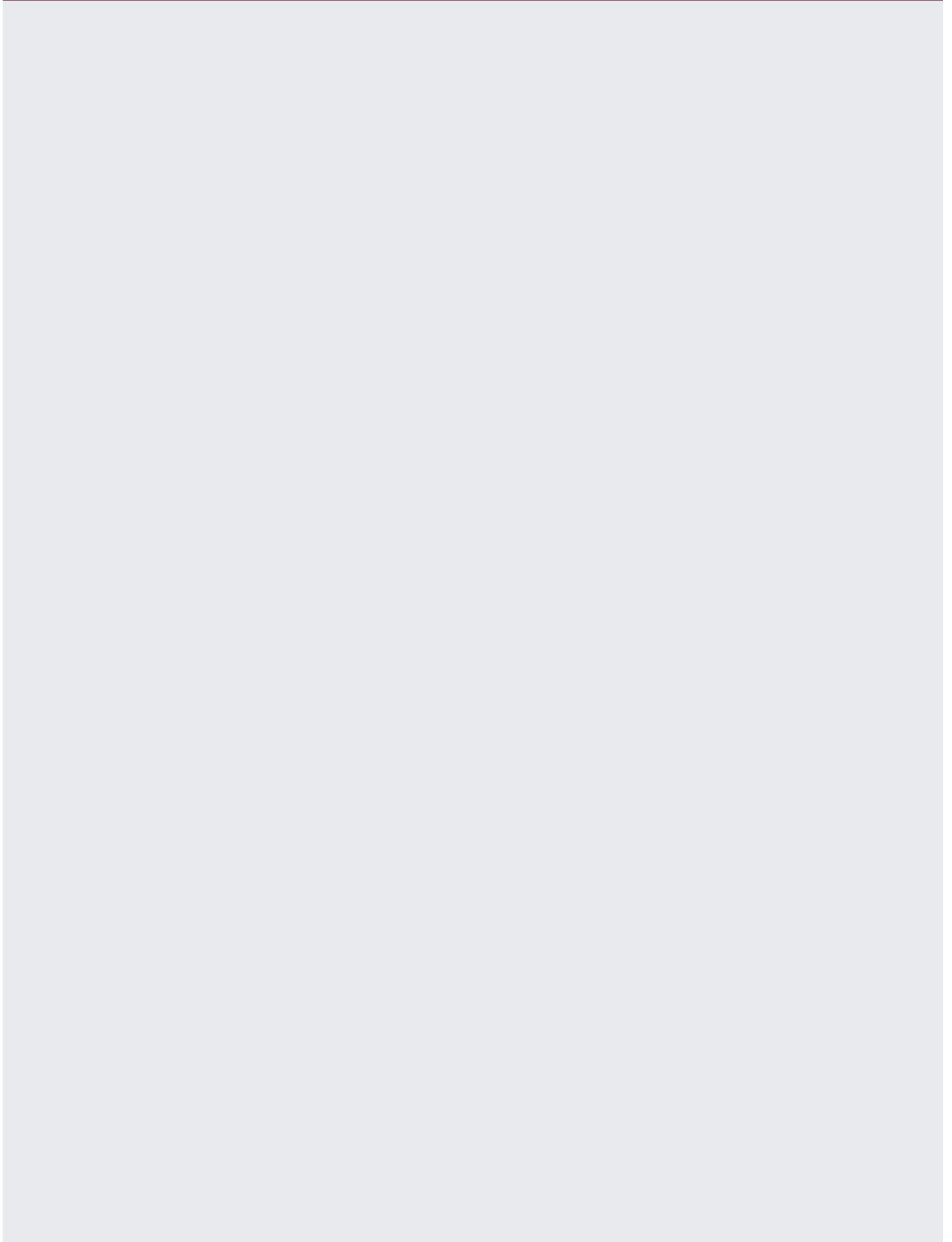
From Bangor city centre: Continue out of Bangor along Olyheath Road shown on main map opposite and follow signs for Penai Bridge. Cross the Penai Trestle on the suspension bridge and take the second exit at the roundabout sign-posted town-centre. Continue along this road passing the Victoria Hotel on your right. Continue along this road and take the right turning immediately after the Bully Arms pub into the public car park. The School of Ocean Sciences can be reached by walking from the car park exit situated at the far end and turning right onto Assew Street shown on the map on the right. Please use the map on page 6 and the key on page 7 to locate the particular building you wish to visit.

From A487: At the A8 A8 roundabout, take the north exit off the roundabout sign-posted Olyheath, Betws-y-Coed and onward through a roundabout

GETTING TO THE NORMAL SITE

From Bangor city centre: continue along
North Quay and follow the one-way system
on to Collyheue Quay (shown on main map
on page 1). Continue along Collyheue Quay
on A5 for around 0.5 miles and after passing
through the SW gate (where the
North Quay, Gemnhill, Collyheue Quay, and
A5 meet) continue along the road to the
normal site.


NORMAL SITE MAP




GETTING TO THE WREXHAM CAMPUS

Some school of healthcare sciences courses including a biography and health Wales Centre for primary care research are at the Wrexham campus.

From the A55 bypass, take the turn-off sign-posted Wrexham College. At the first roundabout, take the exit marked Town Centre, and then at the second roundabout, take the right-hand exit sign-posted Wrexham Technology Park and Hospital. Continue to follow signs for Wrexham Technology Park and Hospital. At the second roundabout, take the north exit and follow the road round to the left to the car parks. **This link to google maps may be helpful too.**





BAN